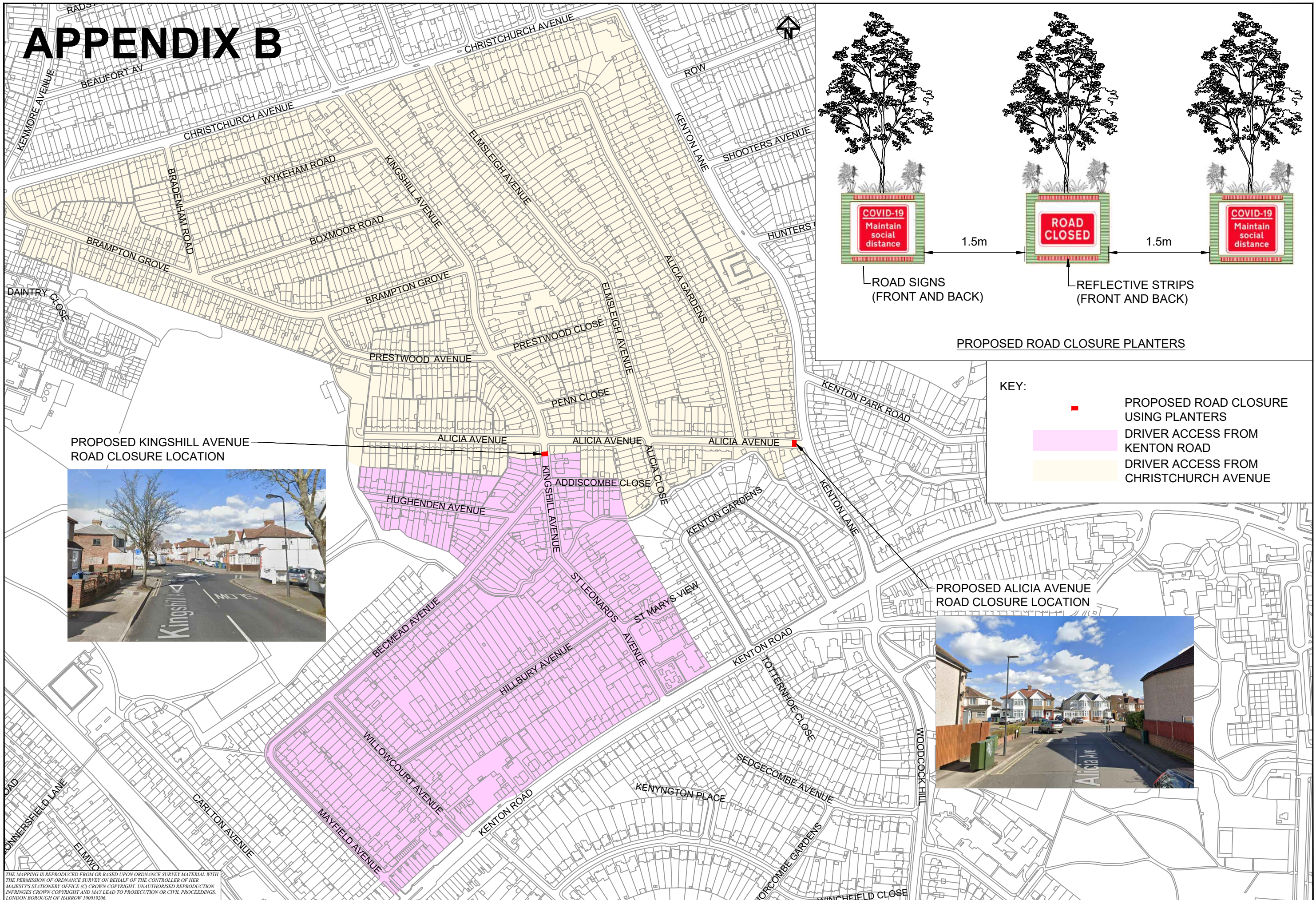



APPENDIX B



PROPOSED KINGSHILL AVENUE ROAD CLOSURE LOCATION

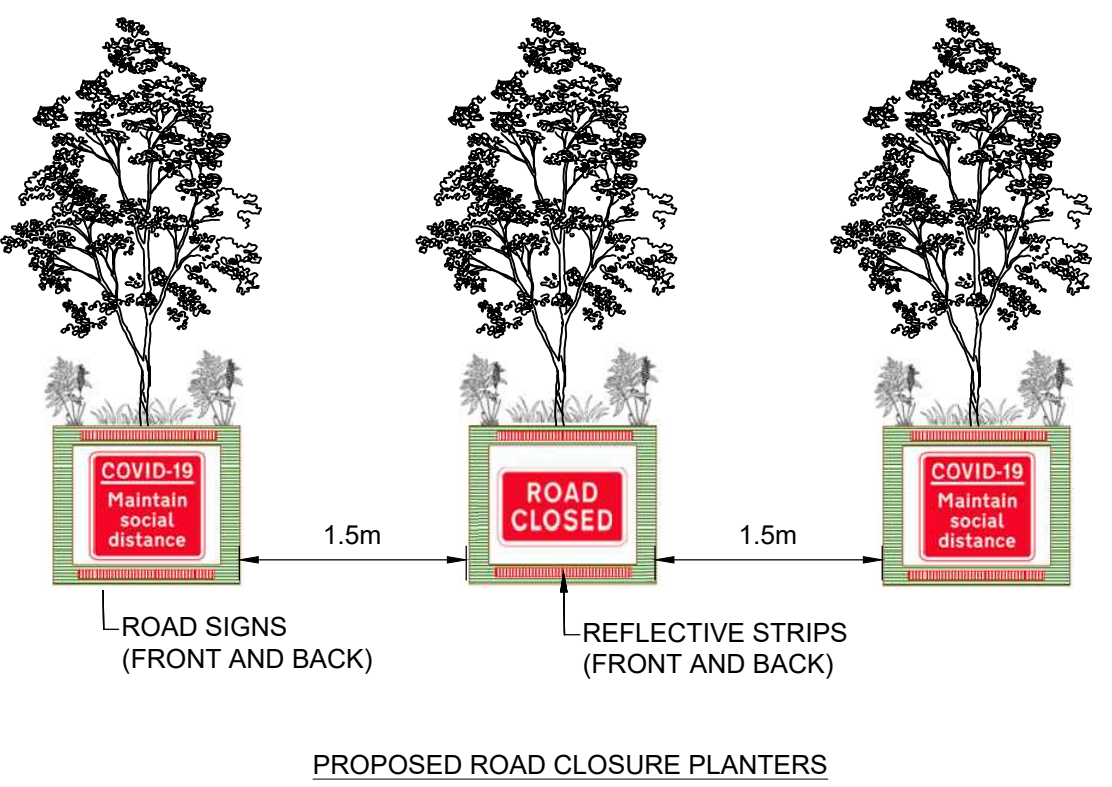


PROPOSED ALICIA AVENUE ROAD CLOSURE LOCATION

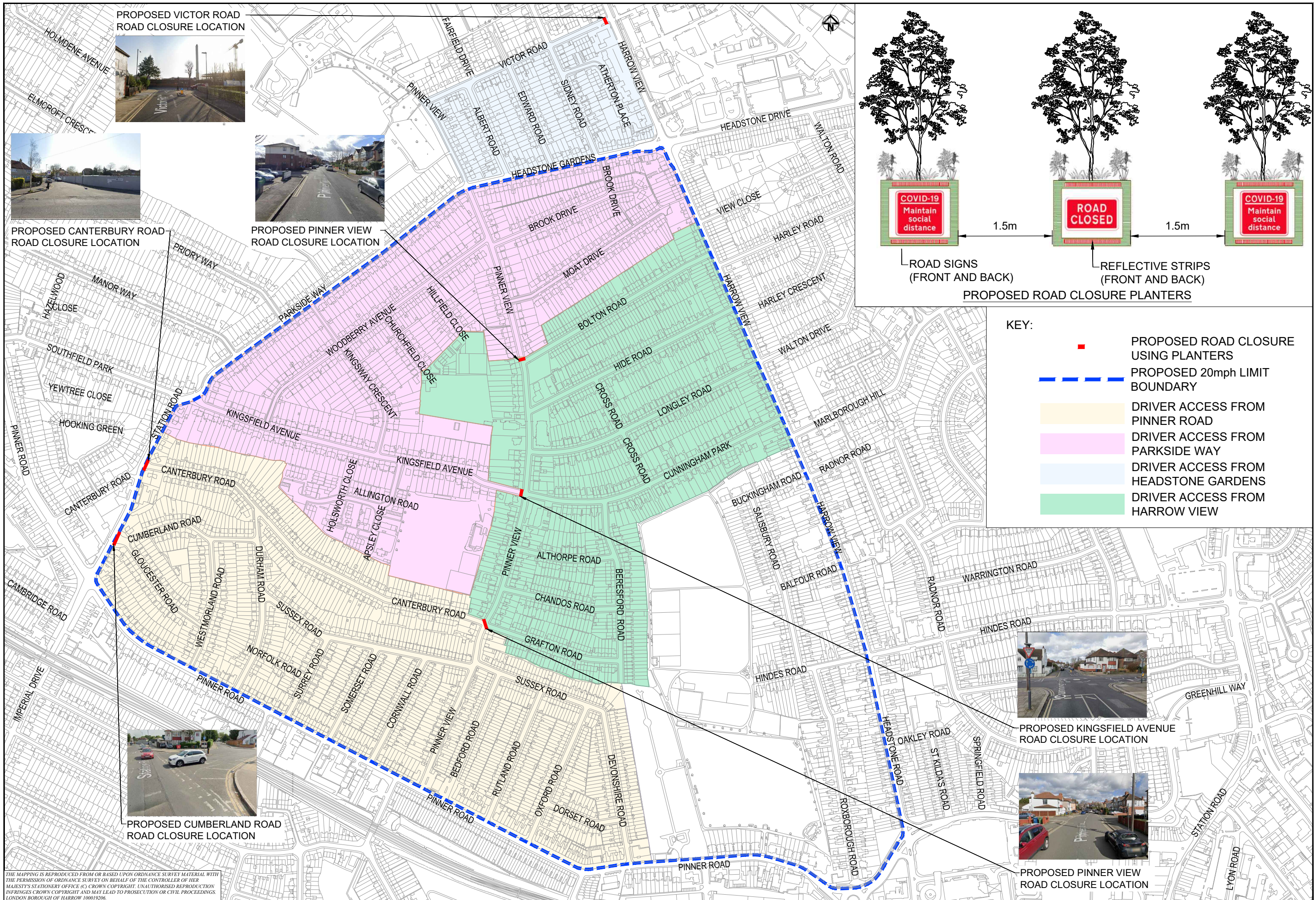


KEY:


- PROPOSED ROAD CLOSURE USING PLANTERS
- DRIVER ACCESS FROM KENTON ROAD
- DRIVER ACCESS FROM CHRISTCHURCH AVENUE



THE MAPPING IS REPRODUCED FROM OR BASED UPON ORDNANCE SURVEY MATERIAL WITH THE PERMISSION OF ORDNANCE SURVEY ON BEHALF OF THE CONTROLLER OF HER MAJESTY'S STATIONERY OFFICE (C) CROWN COPYRIGHT. UNAUTHORISED REPRODUCTION INFRINGES CROWN COPYRIGHT AND MAY LEAD TO PROSECUTION OR CIVIL PROCEEDINGS. LONDON BOROUGH OF HARROW 10019206.



PROPOSED VICTOR ROAD ROAD CLOSURE LOCATION



PROPOSED CANTERBURY ROAD ROAD CLOSURE LOCATION



PROPOSED PINNER VIEW ROAD CLOSURE LOCATION



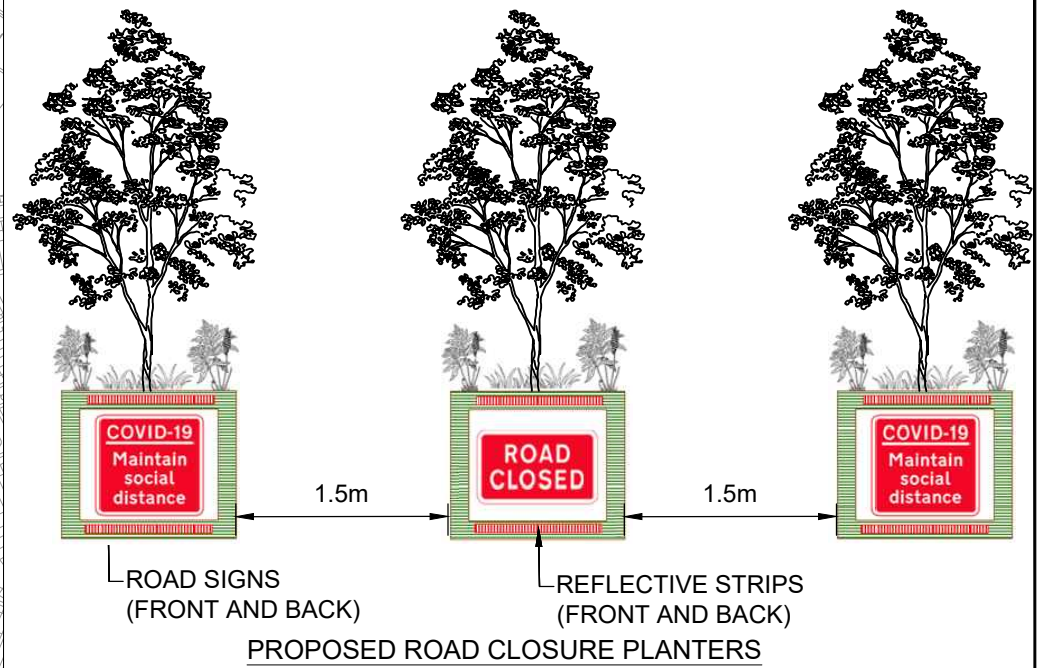
PROPOSED CUMBERLAND ROAD ROAD CLOSURE LOCATION



PROPOSED KINGSFIELD AVENUE ROAD CLOSURE LOCATION



PROPOSED PINNER VIEW ROAD CLOSURE LOCATION



- KEY:**
- PROPOSED ROAD CLOSURE USING PLANTERS
 - - - PROPOSED 20MPH LIMIT BOUNDARY
 - DRIVER ACCESS FROM PINNER ROAD
 - DRIVER ACCESS FROM PARKSIDE WAY
 - DRIVER ACCESS FROM HEADSTONE GARDENS
 - DRIVER ACCESS FROM HARROW VIEW

THE MAPPING IS REPRODUCED FROM OR BASED UPON ORDNANCE SURVEY MATERIAL WITH THE PERMISSION OF ORDNANCE SURVEY ON BEHALF OF THE CONTROLLER OF HER MAJESTY'S STATIONERY OFFICE (C) CROWN COPYRIGHT. UNAUTHORISED REPRODUCTION INFRINGES CROWN COPYRIGHT AND MAY LEAD TO PROSECUTION OR CIVIL PROCEEDINGS. LONDON BOROUGH OF HARROW 100019206.



PROPOSED ROAD CLOSURE PLANTERS

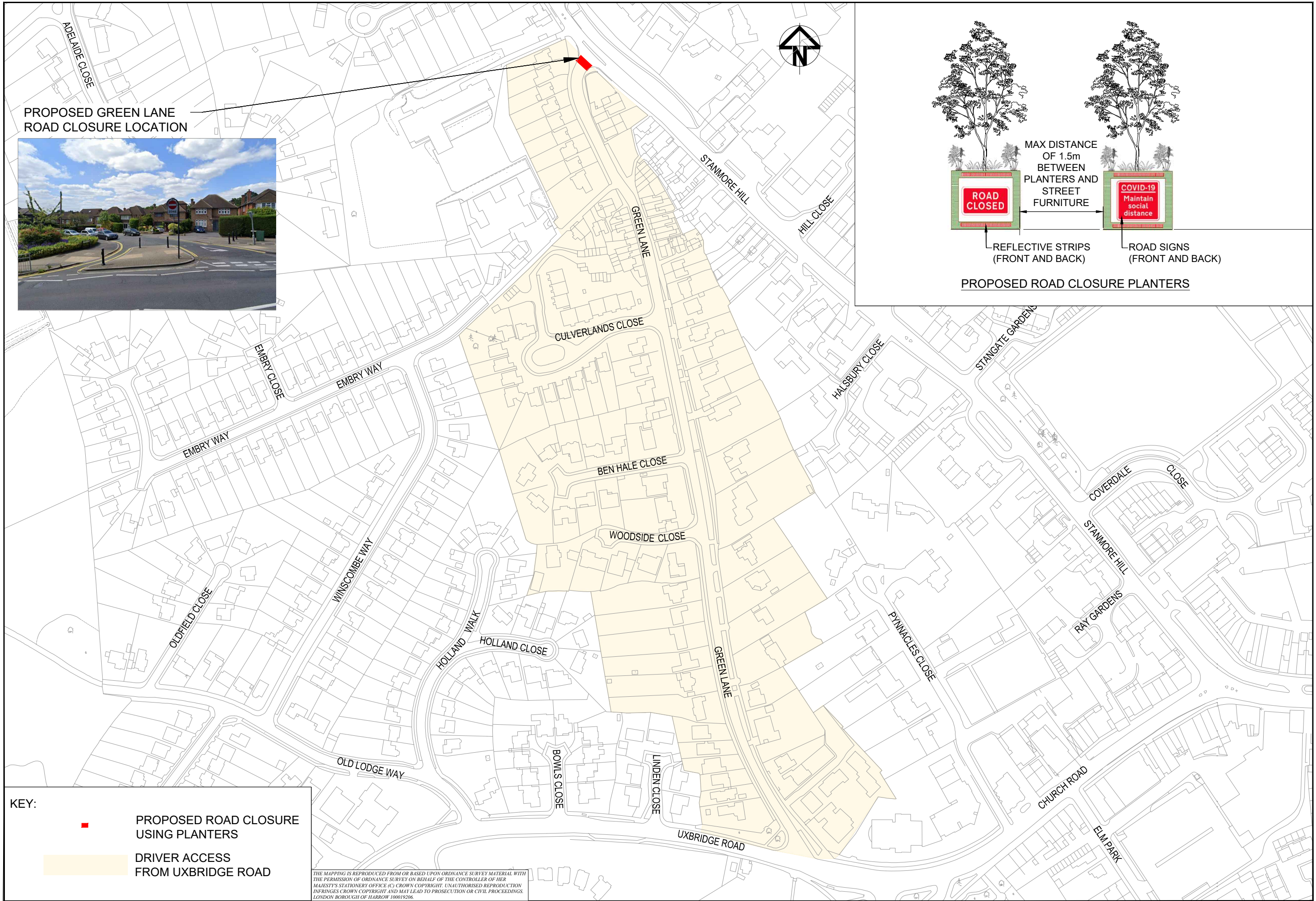
- KEY:
- PROPOSED ROAD CLOSURE USING PLANTERS
 - - - PROPOSED 20mph LIMIT BOUNDARY
 - DRIVER ACCESS FROM STATION ROAD
 - DRIVER ACCESS FROM SHEPCOTE ROAD

PROPOSED FRANCIS ROAD ROAD CLOSURE LOCATION



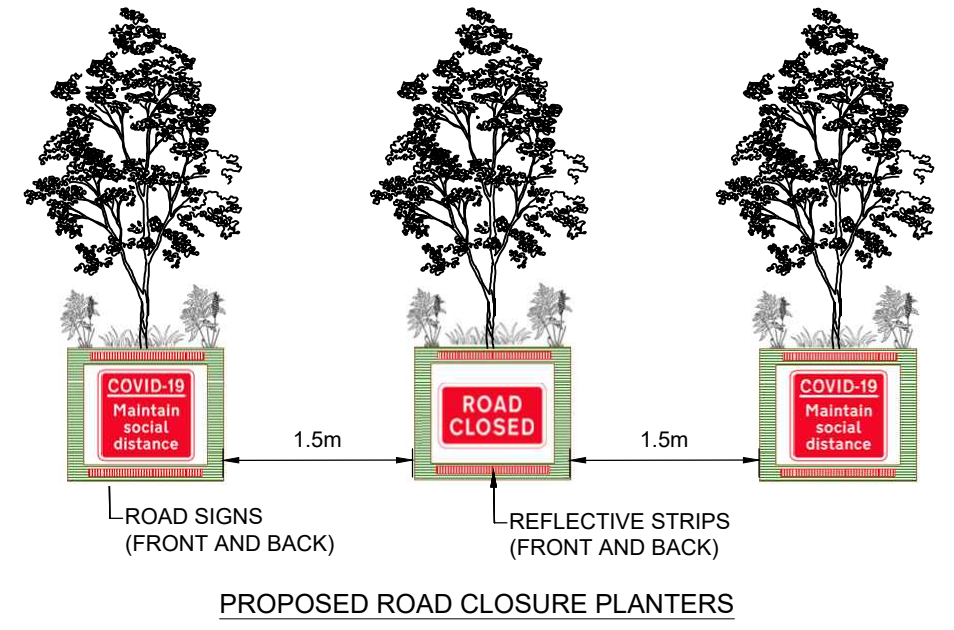
THE MAPPING IS REPRODUCED FROM OR BASED UPON ORDNANCE SURVEY MATERIAL WITH THE PERMISSION OF ORDNANCE SURVEY ON BEHALF OF THE CONTROLLER OF HER MAJESTY'S STATIONERY OFFICE (C) CROWN COPYRIGHT. UNAUTHORISED REPRODUCTION INFRINGES CROWN COPYRIGHT AND MAY LEAD TO PROSECUTION OR CIVIL PROCEEDINGS. LONDON BOROUGH OF HARROW 1981/1926.





KEY:

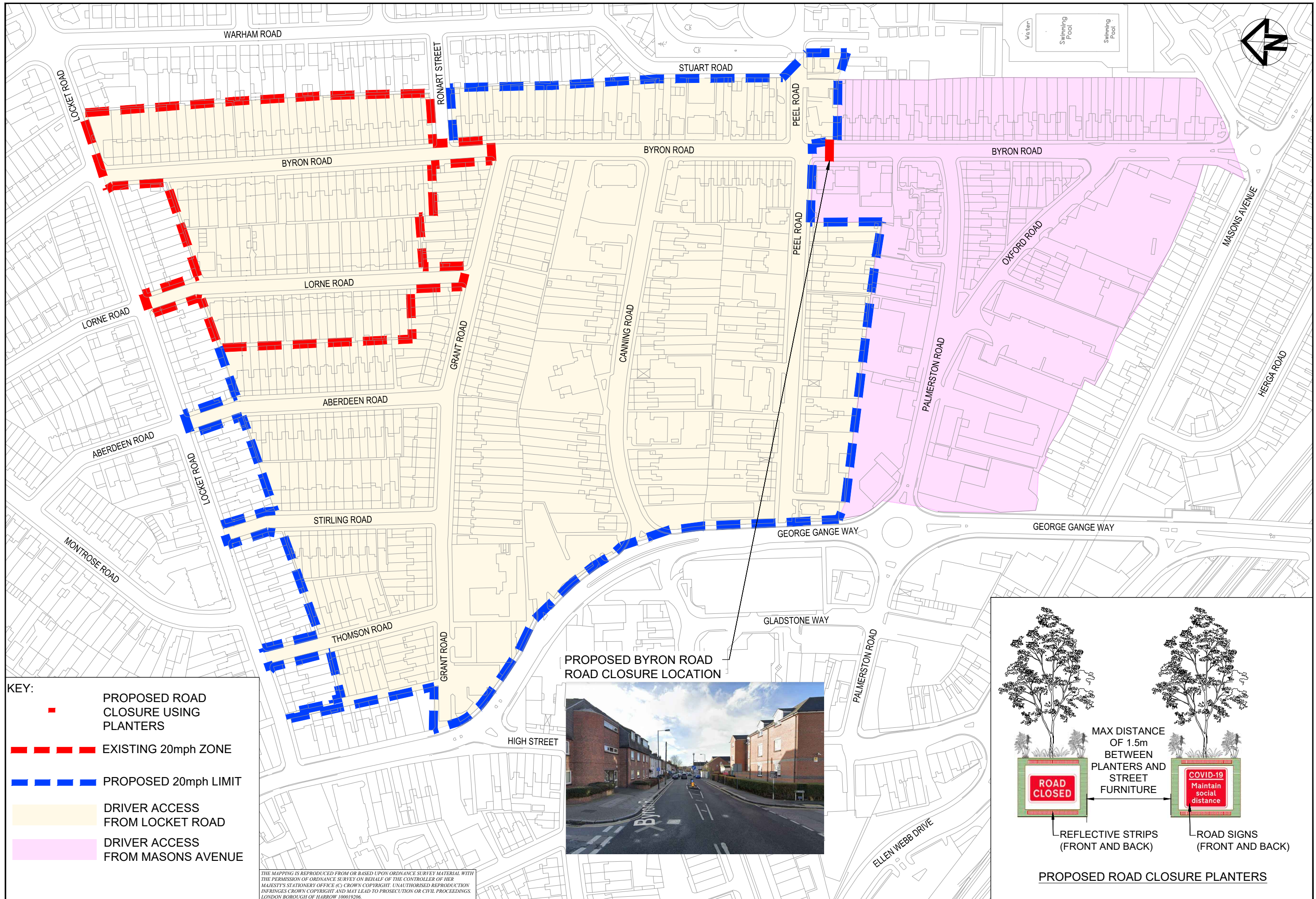
- PROPOSED ROAD CLOSURE USING PLANTERS
- - - PROPOSED 20mph LIMIT BOUNDARY
- DRIVER ACCESS FROM STATION ROAD / PARKSIDE WAY



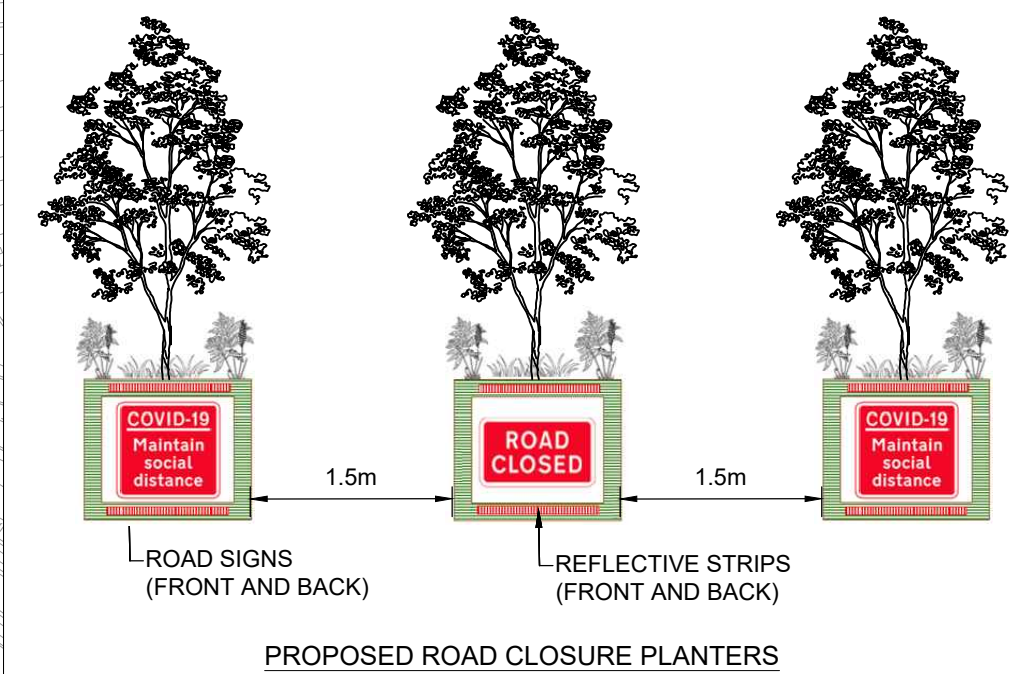
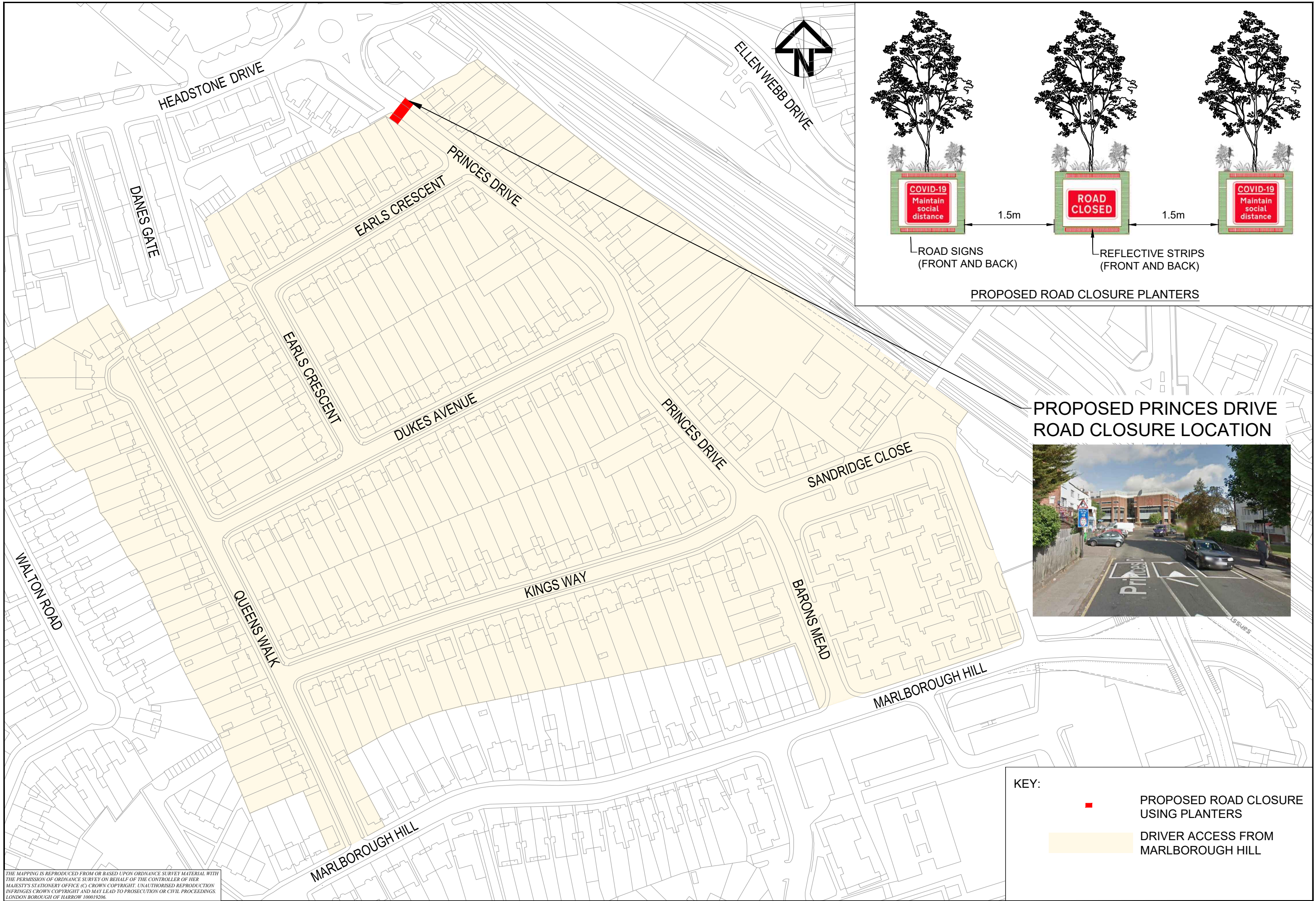
PROPOSED SOUTHFIELD PARK ROAD CLOSURE LOCATION



THE MAPPING IS REPRODUCED FROM OR BASED UPON ORDNANCE SURVEY MATERIAL WITH THE PERMISSION OF ORDNANCE SURVEY ON BEHALF OF THE CONTROLLER OF HER MAJESTY'S STATIONERY OFFICE (C) CROWN COPYRIGHT. UNAUTHORISED REPRODUCTION INFRINGES CROWN COPYRIGHT AND MAY LEAD TO PROSECUTION OR CIVIL PROCEEDINGS. LONDON BOROUGH OF HARROW 100019206.







PROPOSED PRINCES DRIVE ROAD CLOSURE LOCATION



- KEY:
- PROPOSED ROAD CLOSURE USING PLANTERS
 - DRIVER ACCESS FROM MARLBOROUGH HILL

THE MAPPING IS REPRODUCED FROM OR BASED UPON ORDNANCE SURVEY MATERIAL WITH THE PERMISSION OF ORDNANCE SURVEY ON BEHALF OF THE CONTROLLER OF HER MAJESTY'S STATIONERY OFFICE (C) CROWN COPYRIGHT. UNAUTHORISED REPRODUCTION INFRINGES CROWN COPYRIGHT AND MAY LEAD TO PROSECUTION OR CIVIL PROCEEDINGS. LONDON BOROUGH OF HARROW 100019206.